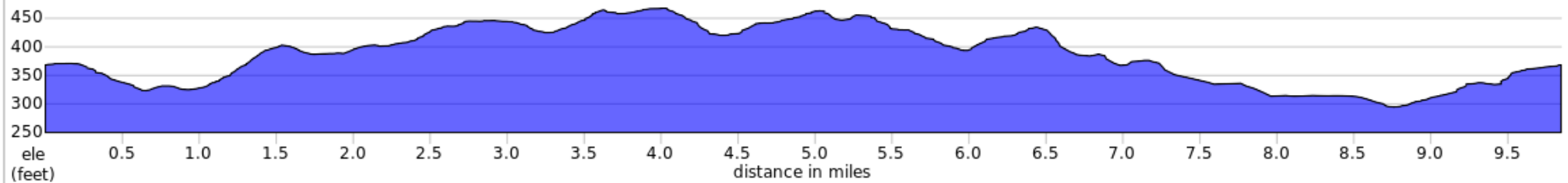
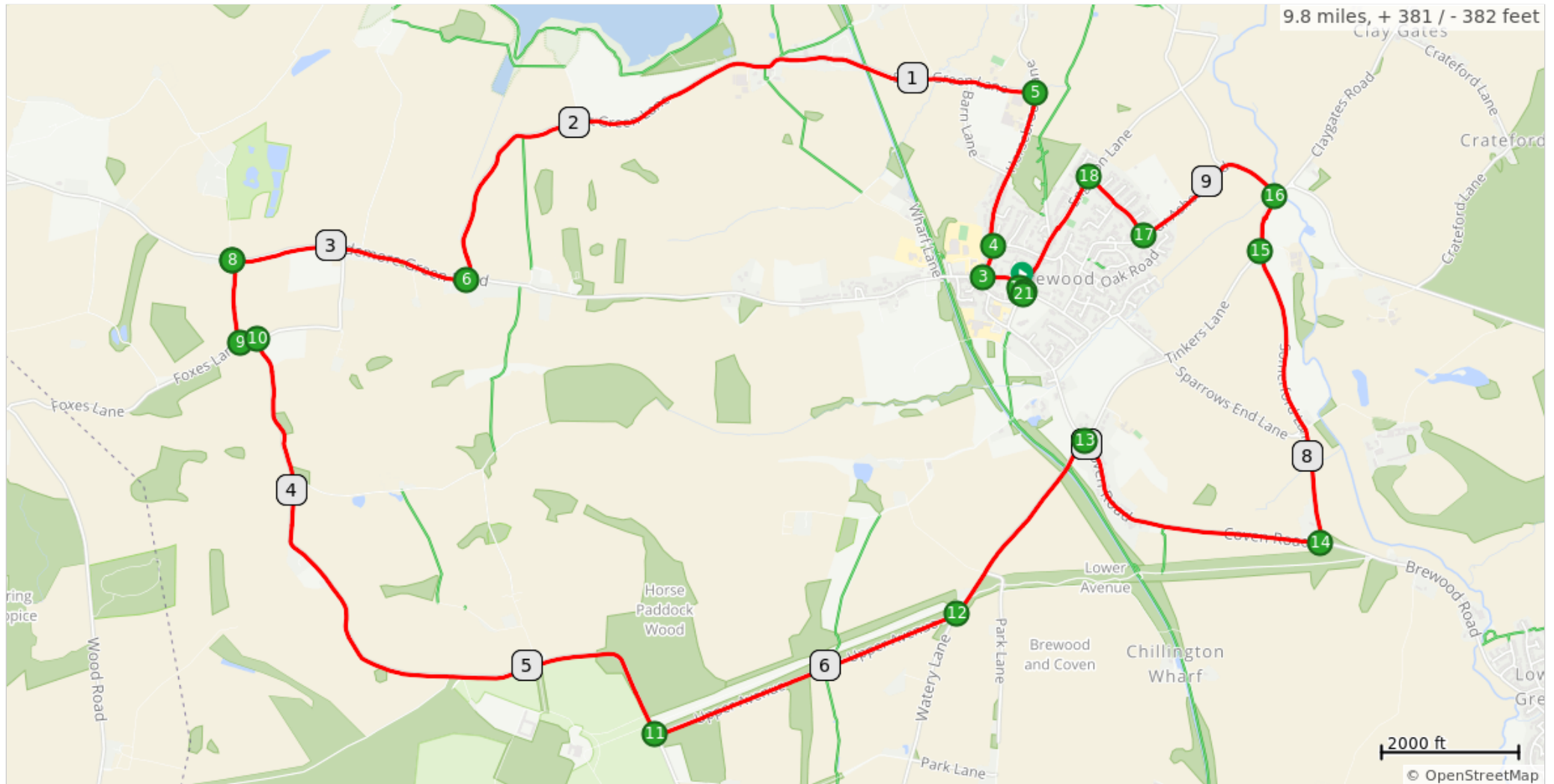


Virtual Brewwood Cycle Challenge 2021 - Family Ride - 10 Miles (16KM)



9.8 miles, + 381 / - 382 feet

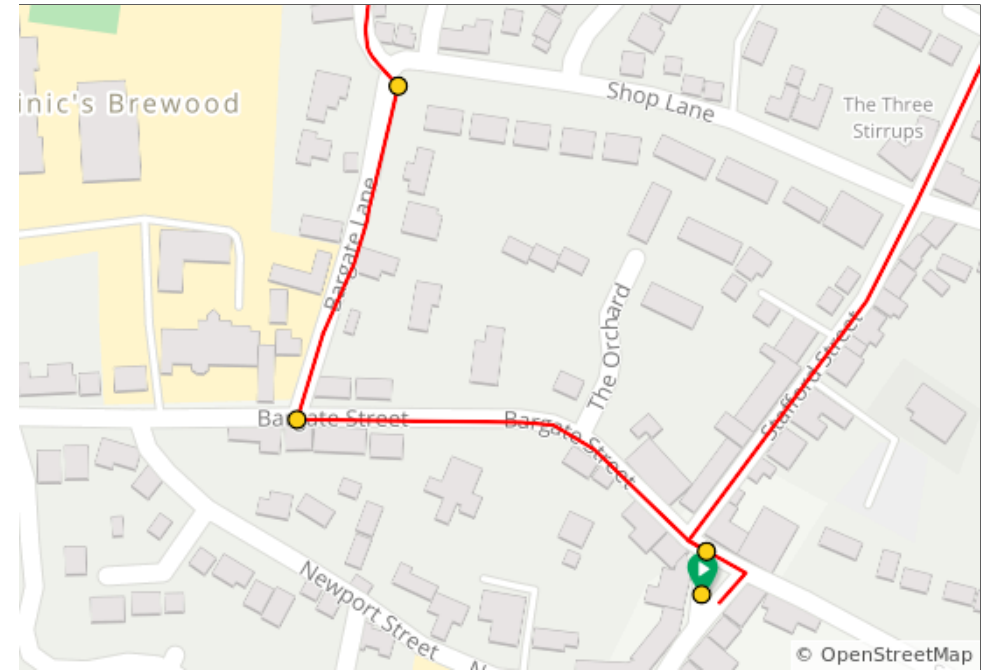


Suggested route only - ride in your own time and at your own risk

Virtual Brewood Cycle Challenge 2021 - Family Ride - 10 Miles (16KM)

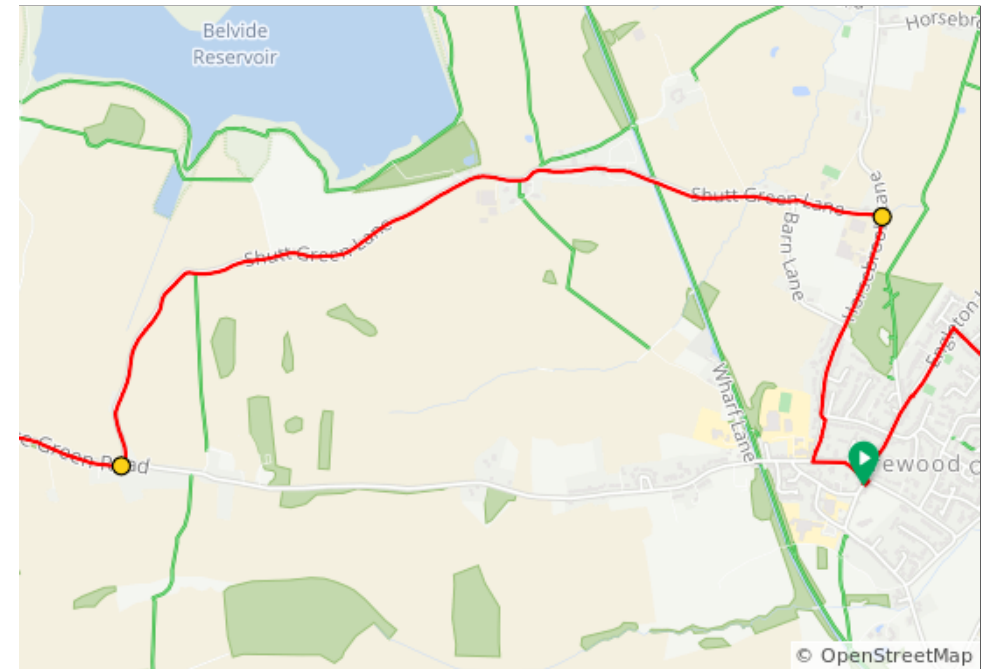
Num	Dist	Prev	Type	Note	Next
1.	0.0	0.0	📍	Start of route	0.0
2.	0.0	0.0	←	L onto Bargate Street	0.1
3.	0.1	0.1	↘	Sharp R onto Bargate Lane	0.1
4.	0.2	0.1	←	L onto Horsebrook Ln	0.4

0.2 miles. +2/-0 feet



Num	Dist	Prev	Type	Note	Next
5.	0.7	0.4	←	L onto Shutt Green Ln	2.0
6.	2.6	2.0	→	R onto Kiddemore Green Rd	0.7

2.4 miles. +135/-23 feet



Suggested route only - ride in your own time and at your own risk

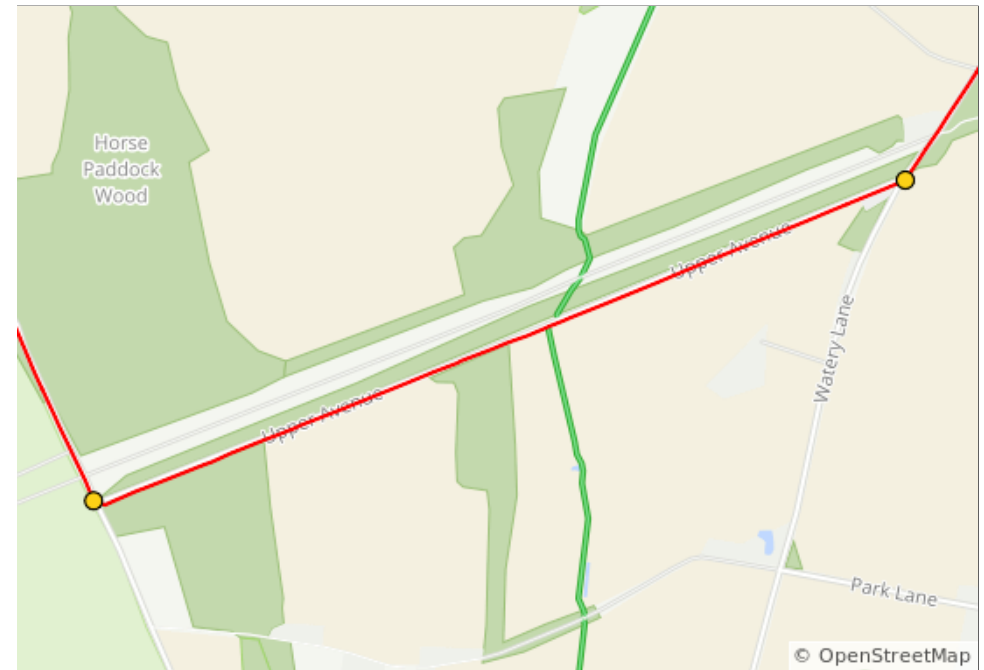
Num	Dist	Prev	Type	Note	Next
7.	3.3	0.7	←	L	0.0
8.	3.3	0.0	←	L	0.2
9.	3.5	0.2	←	L onto Foxes Ln	0.0
10.	3.6	0.0	→	R	1.9

0.9 miles. +28/-0 feet



Num	Dist	Prev	Type	Note	Next
11.	5.5	1.9	←	L	0.9
12.	6.4	0.9	←	Slight L onto Port Ln	0.6

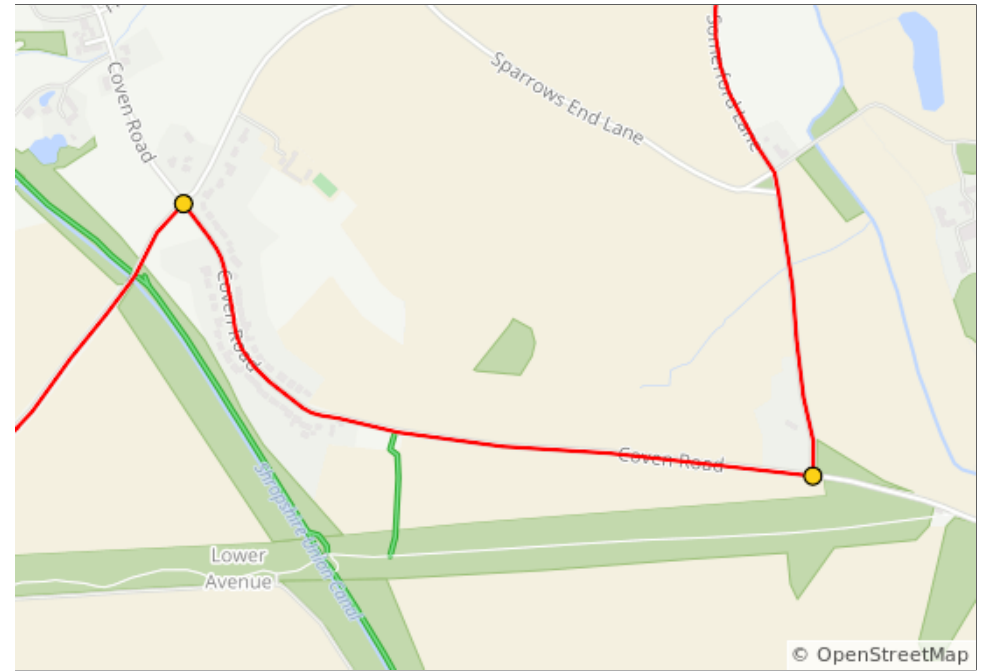
2.8 miles. +34/-37 feet



Suggested route only - ride in your own time and at your own risk

Num	Dist	Prev	Type	Note	Next
13.	7.0	0.6	→	R onto Coven Road	0.8
14.	7.8	0.8	←	L onto Somerford Lane	0.8

1.4 miles. +8/-40 feet



Num	Dist	Prev	Type	Note	Next
15.	8.6	0.8	↗	Slight R onto Tinkers Lane	0.2
16.	8.8	0.2	←	L onto Four Ashes Rd	0.5
17.	9.2	0.5	→	R onto Crestwood Park	0.2

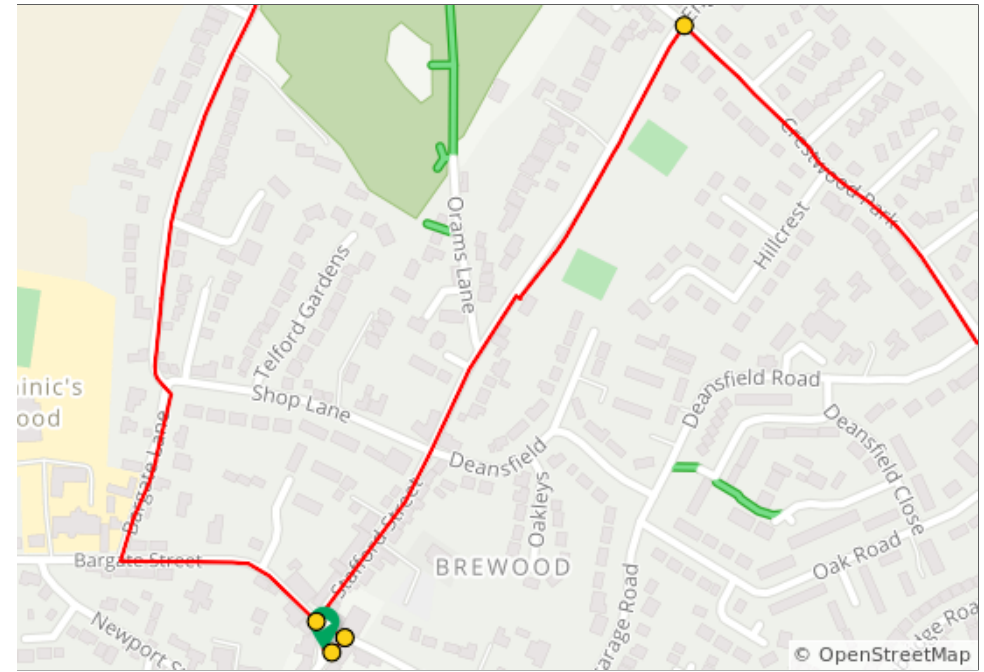
1.5 miles. +34/-11 feet



Suggested route only - ride in your own time and at your own risk

Num	Dist	Prev	Type	Note	Next
18.	9.5	0.2	←	L onto Engleton Ln	0.4
19.	9.8	0.4	←	L onto Bargate Street	0.0
20.	9.8	0.0	→	R onto Market Place	0.0
21.	9.8	0.0	📍	End of route	0.0

0.6 miles. +27/-0 feet



Suggested route only - ride in your own time and at your own risk